














## Capitol Hill




**Government of the District of Columbia**  
**Anthony A. Williams, Mayor**

Office of Planning ~ December 27, 2005

This map was created for planning purposes from a variety of sources. It is neither a survey nor a legal document. Information provided by other agencies should be verified with them where appropriate.

-  Capitol Hill BID
-  Capitol Hill Historic District
-  Buildings
-  Sidewalks
-  Alleys and Parking
-  Roads
-  Water
-  Parks

